

























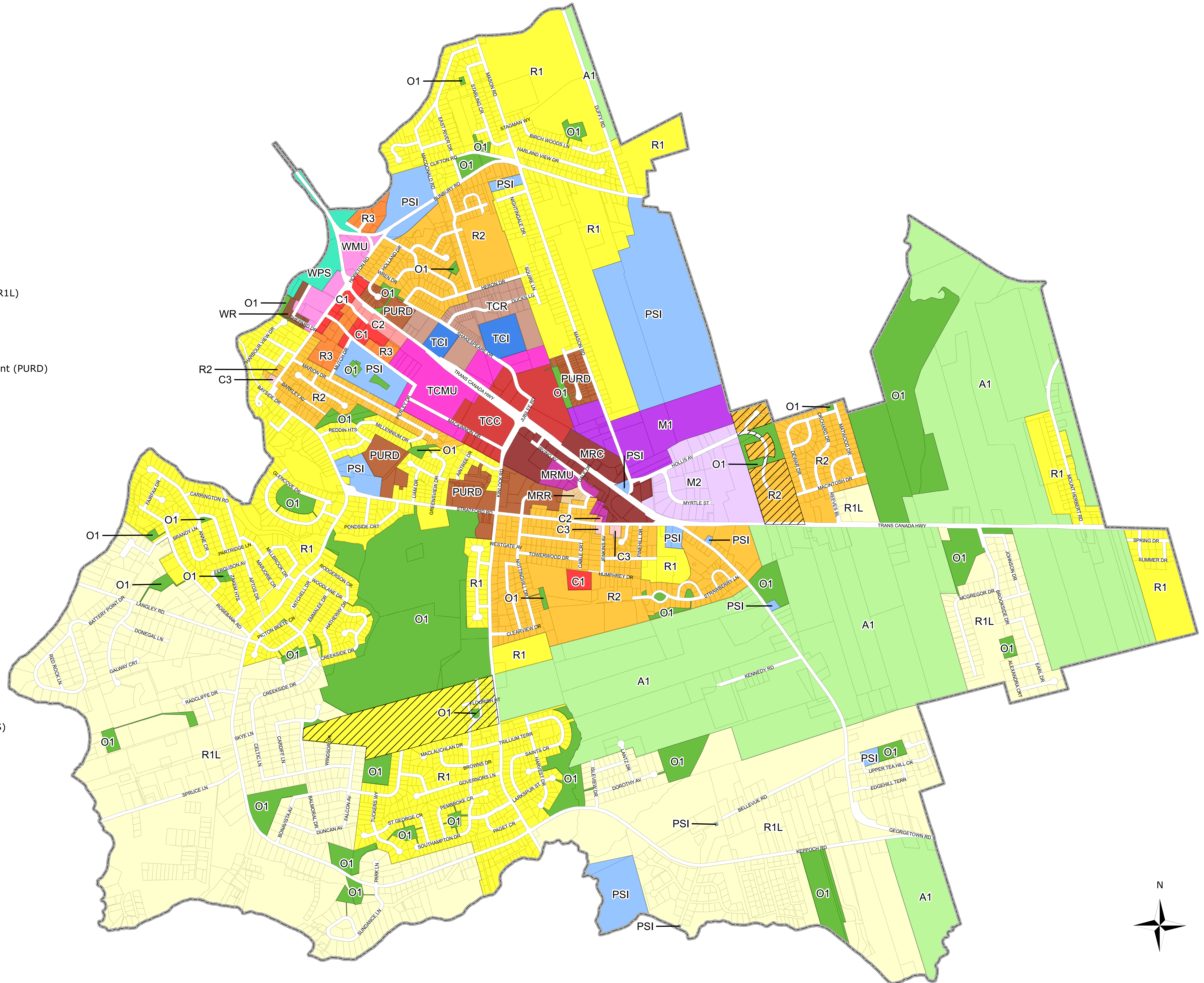




-  Town of Stratford Boundary
-  Property Boundaries
- Town of Stratford Zoning**
-  Low Density Residential Large Lot (R1L)
-  Low Density Residential (R1)
-  Medium Density Residential (R2)
-  Multiple Unit Residential (R3)
-  Planned Unit Residential Development (PURD)
-  Waterfront Residential (WR)
-  Town Centre Residential (TCR)
-  Mason Road Residential (MRR)
-  Waterfront Mixed Use (WMU)
-  Town Centre Mixed Use (TCMU)
-  Mason Road Mixed Use (MRMU)
-  General Commercial (C1)
-  Highway Commercial (C2)
-  Neighbourhood Commercial (C3)
-  Town Centre Commercial (TCC)
-  Mason Road Commercial (MRC)
-  Business Park (M1)
-  Light Industrial (M2)
-  Agricultural Reserve (A1)
-  Open Space (O1)
-  Waterfront Public Space (WPS)
-  Public Service Institutional (PSI)
-  Town Centre Institutional (TCI)
-  Sustainable Subdivision Overlay (SS)



0 250 500 metres
Scale: 1:7,500

